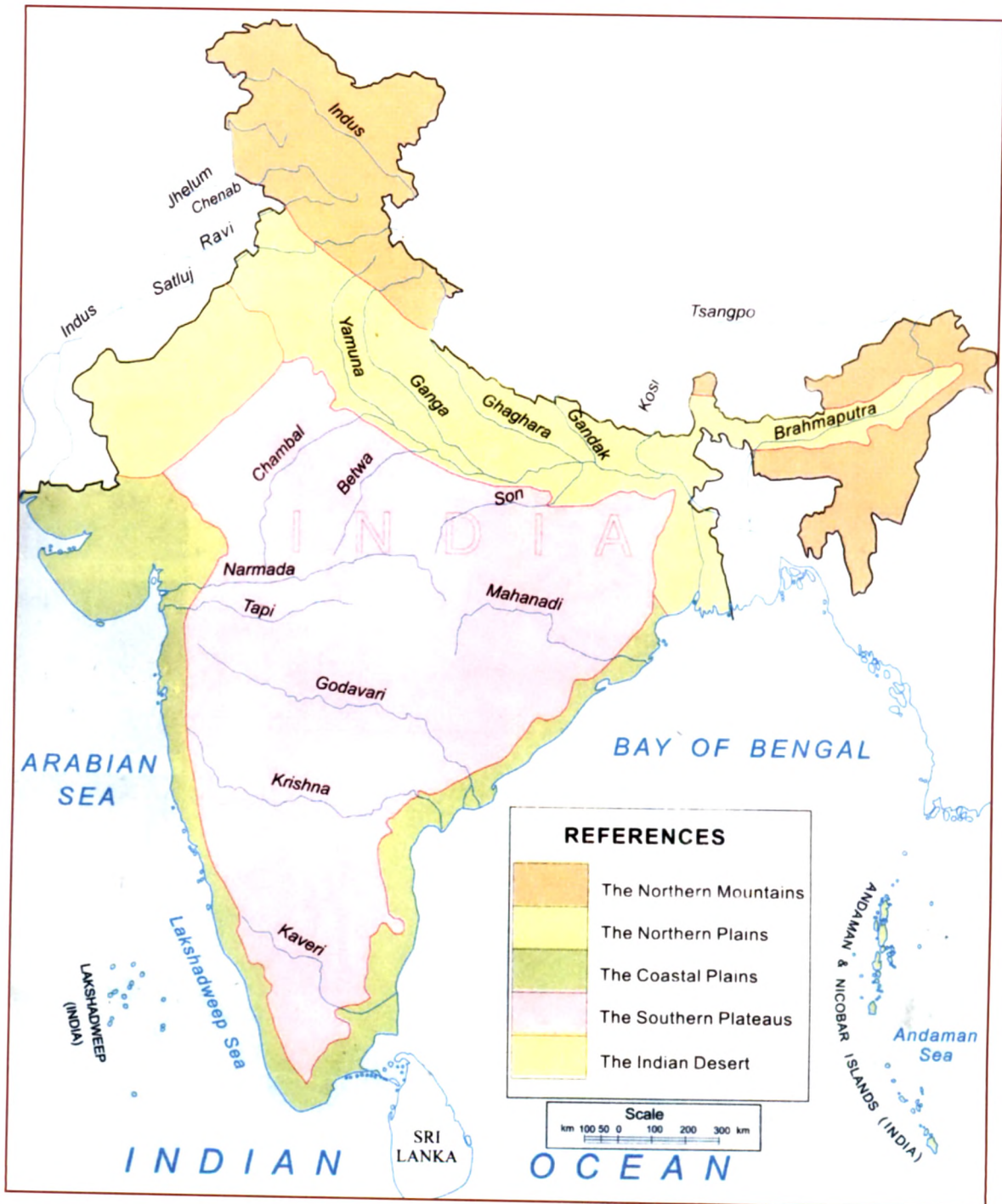


Plates

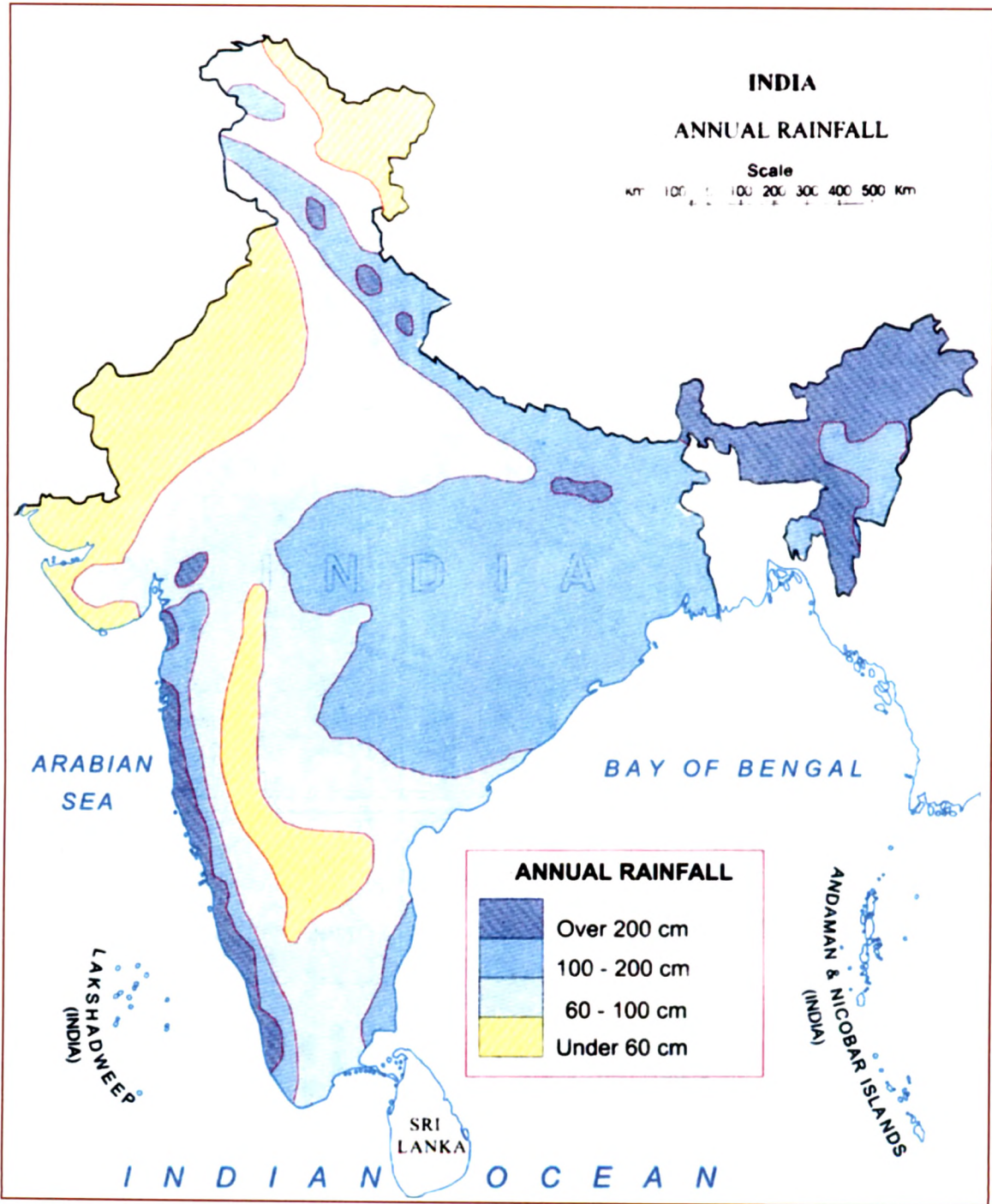
-
- I India's physical divisions**
 - II India's annual rainfall**
 - III India's water stressed and water scarcity areas**
 - IV Sardar Sarovar Project – The layout of different components**
 - V India's 24 river basins**
-

INDIA - PHYSICAL DIVISION



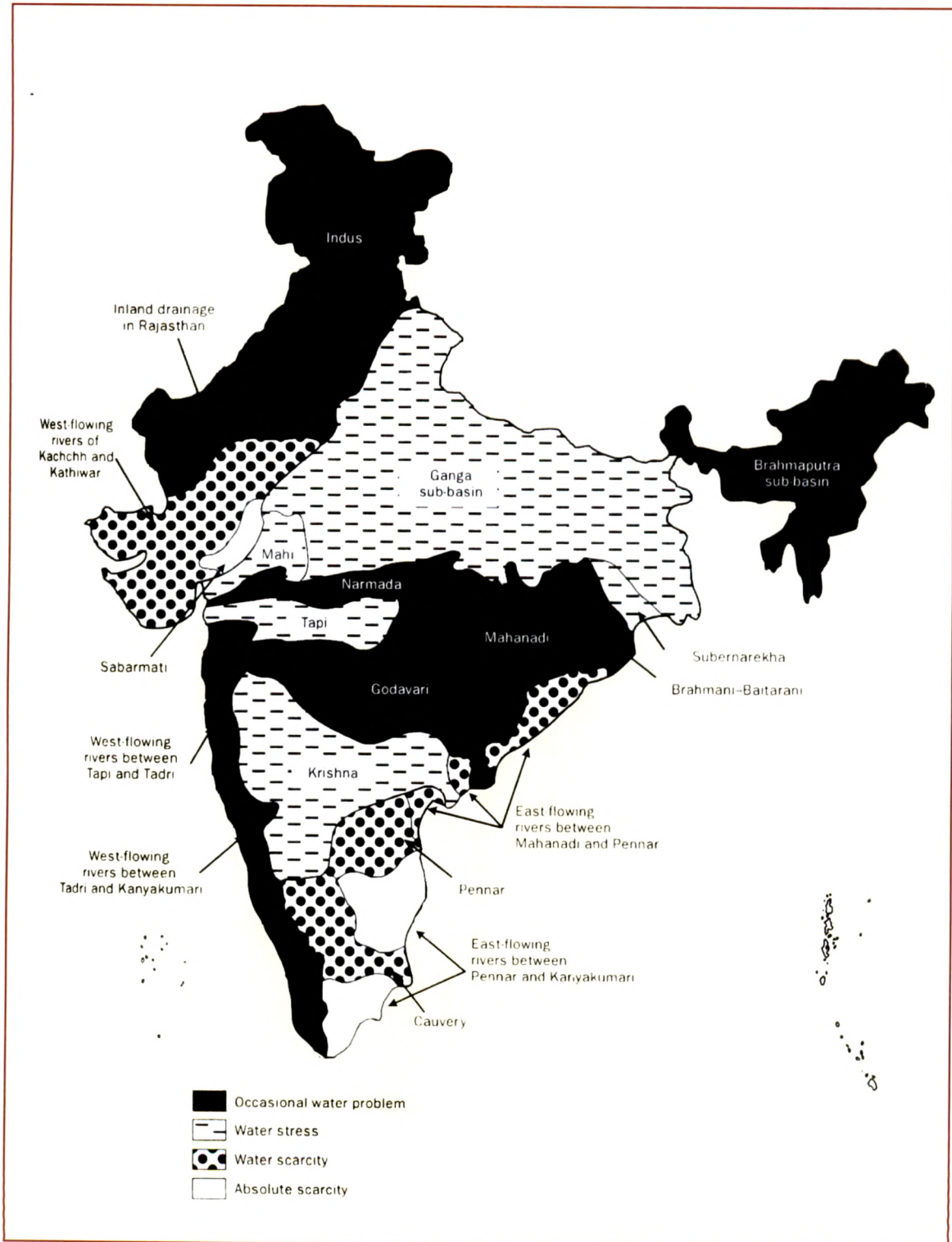
(Source: Atlas. (2000). New Delhi: Ratna Sagar P. Ltd.)

INDIA - ANNUAL RAINFALL



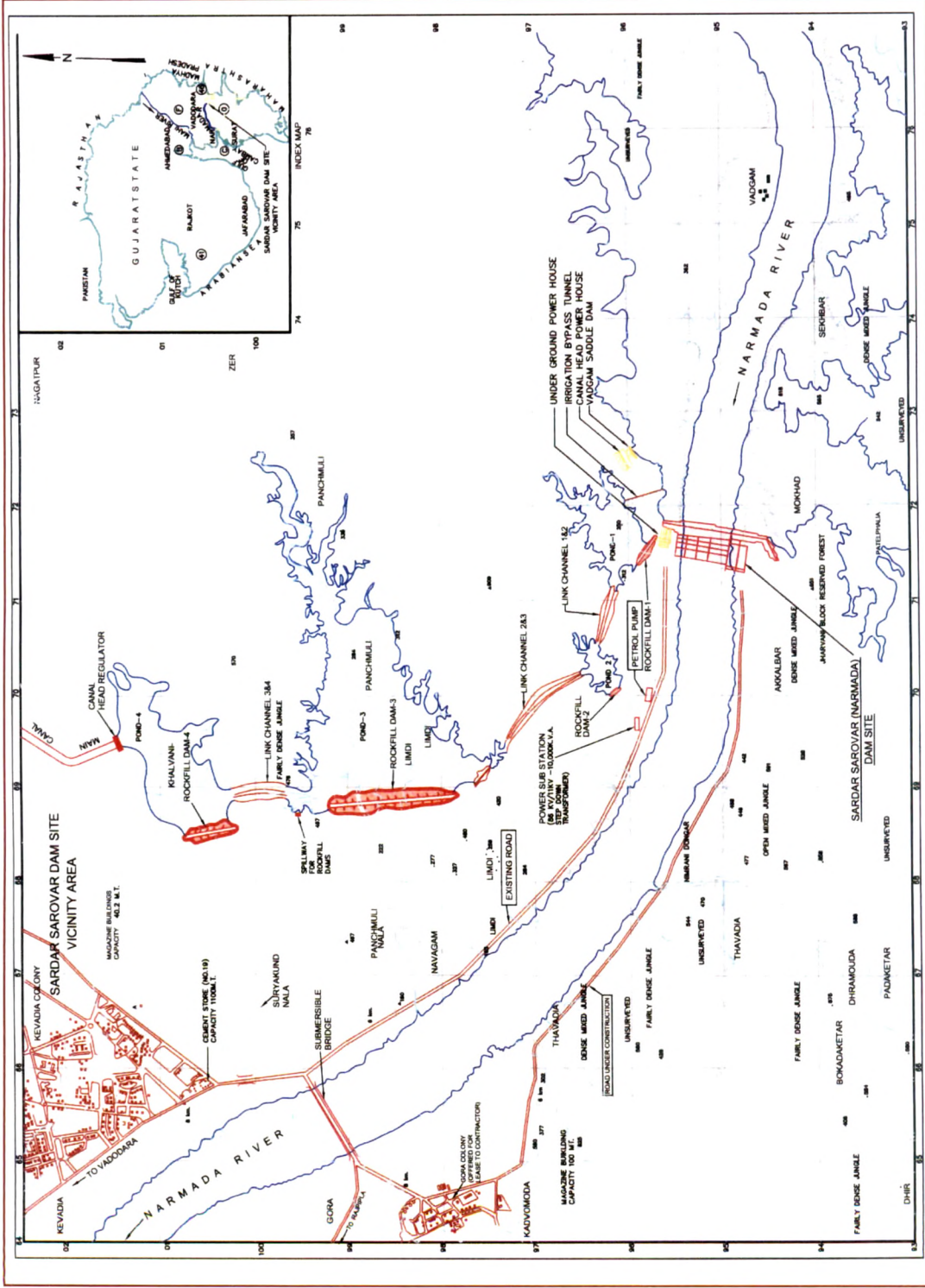
(Source: *Atlas*. (2000). New Delhi: Ratna Sagar P. Ltd.)

INDIA'S WATER STRESSED AND WATER SCARCITY AREAS



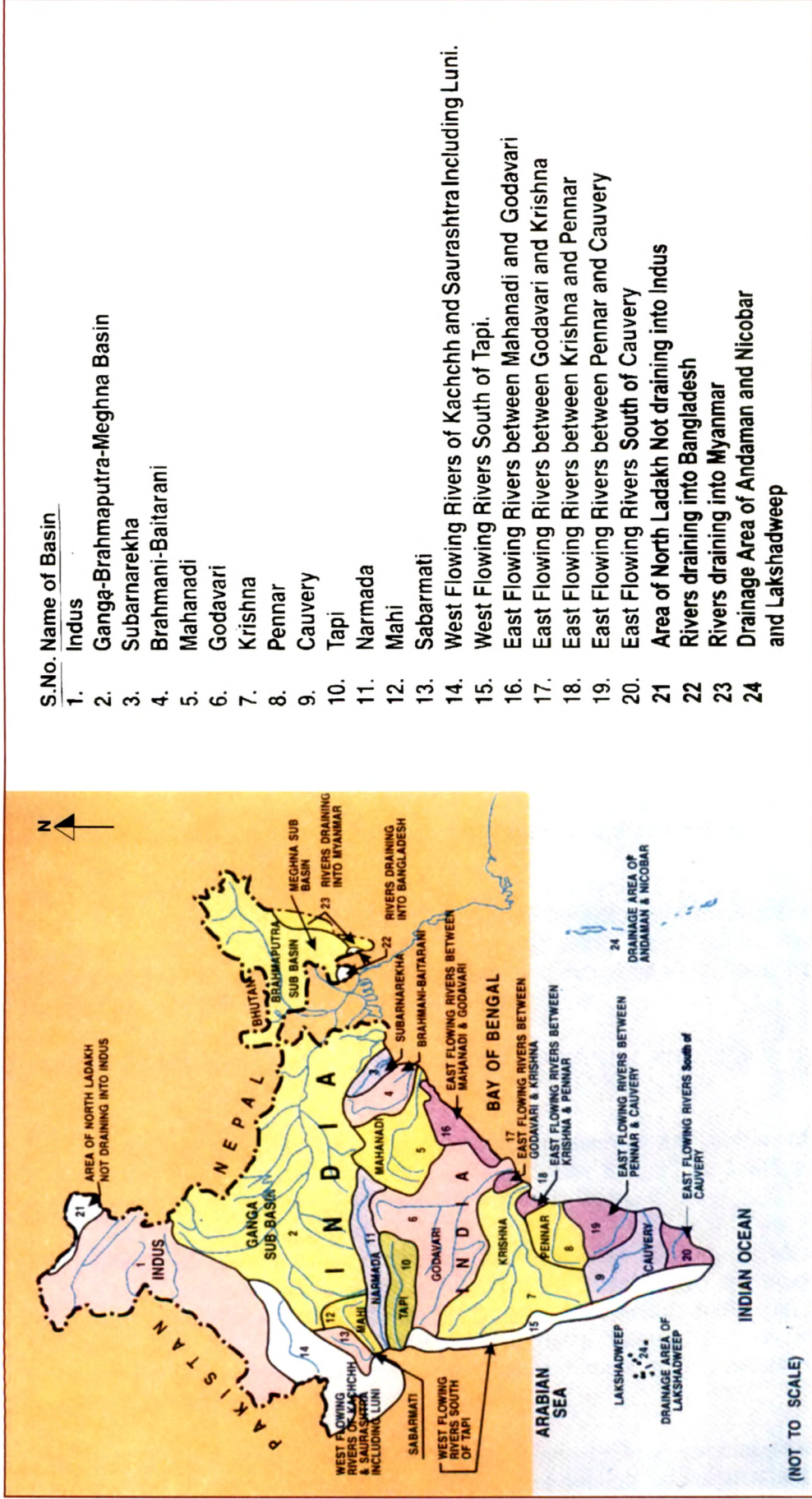
(Source: Tata Energy Research Institute. (1998). *Report: Looking back to think again Green India 2047*. New Delhi)

SARDAR SAROVAR PROJECT LAYOUT OF DIFFERENT COMPONENTS



(Source: Sardar Sarovar Construction Advisory Committee. (2003). Status Report of Dam Works. December 2003. Vadodara.)

INDIA'S RIVER BASINS



(Source: National Commission for Integrated Water Resource Development. (1999). Report: *Integrated Water Resource Development Plan A Plan for Action*. Volume-I. New Delhi: Ministry of Water Resources, Government of India.)