

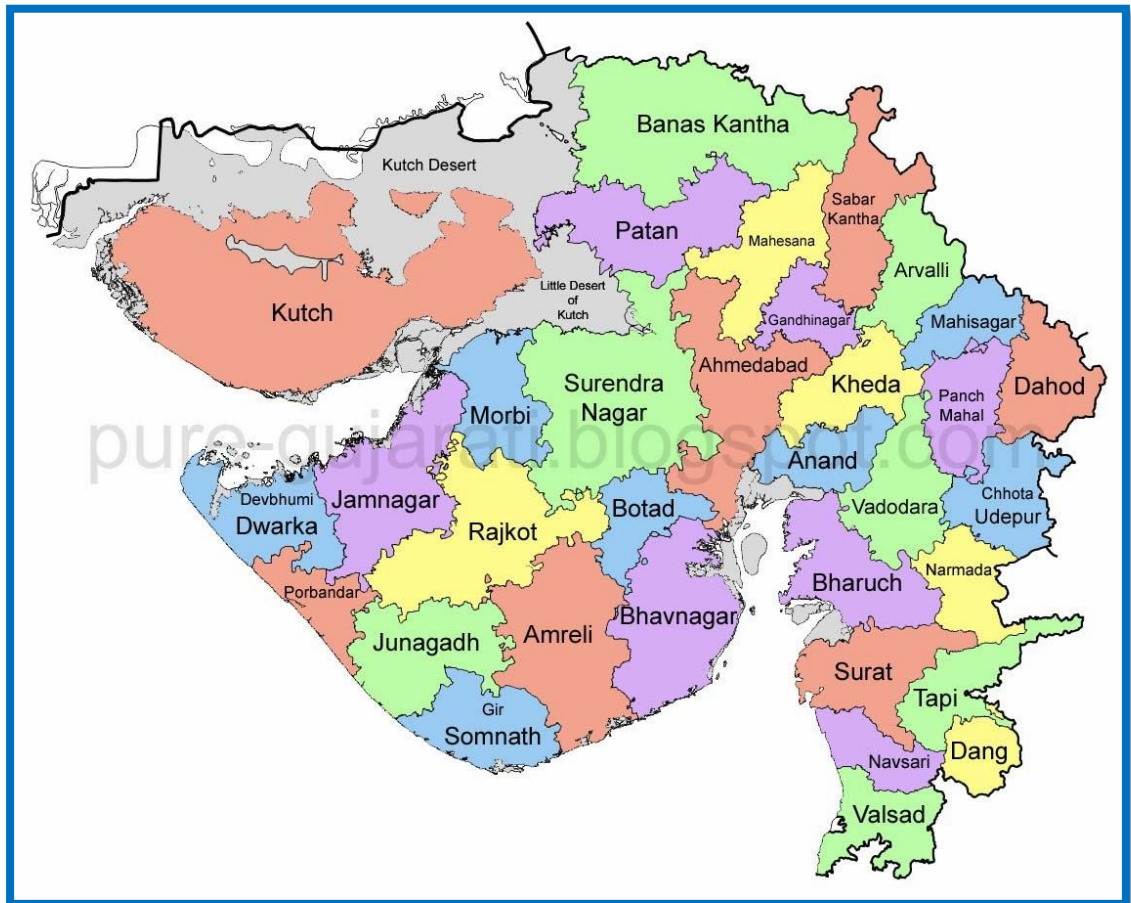
LIST OF MAPS

Sr. No.	Details	Page No.
1.	Map of India	IX
2.	Map of Gujarat State	X
3.	Map of Ahmedabad District	XI
4.	Map of <i>Bhal-Nalkantha</i> Region	XII
5.	Map showing Rajput community living in <i>Bhal-Nalkantha</i> region covered in the thesis	XIII
6.	Map of Bavla <i>Taluka</i>	XIV
7.	Map of Dholka <i>Taluka</i>	XV
8.	Map of Sanand <i>Taluka</i>	XVI
9.	Map of Dhandhuka <i>Taluka</i>	XVII
10.	Map showing all four villages selected for field work 1.Map of Bhayla village 2.Map of Arnej village 3.Map of Modasar village 4.Map of Khasta village	XIV-XVII

1. MAP OF INDIA:



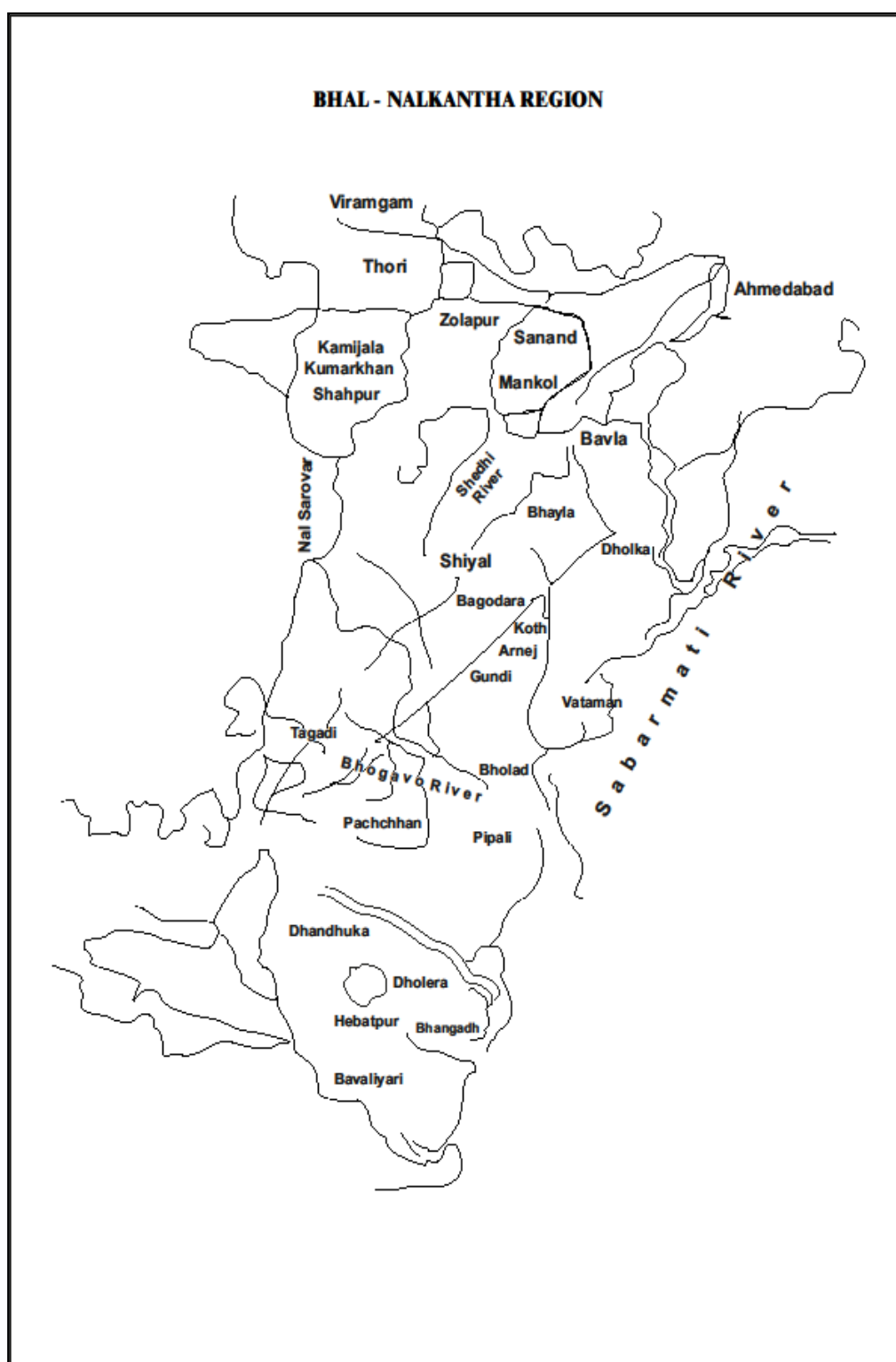
2. MAP OF GUJARAT STATE:



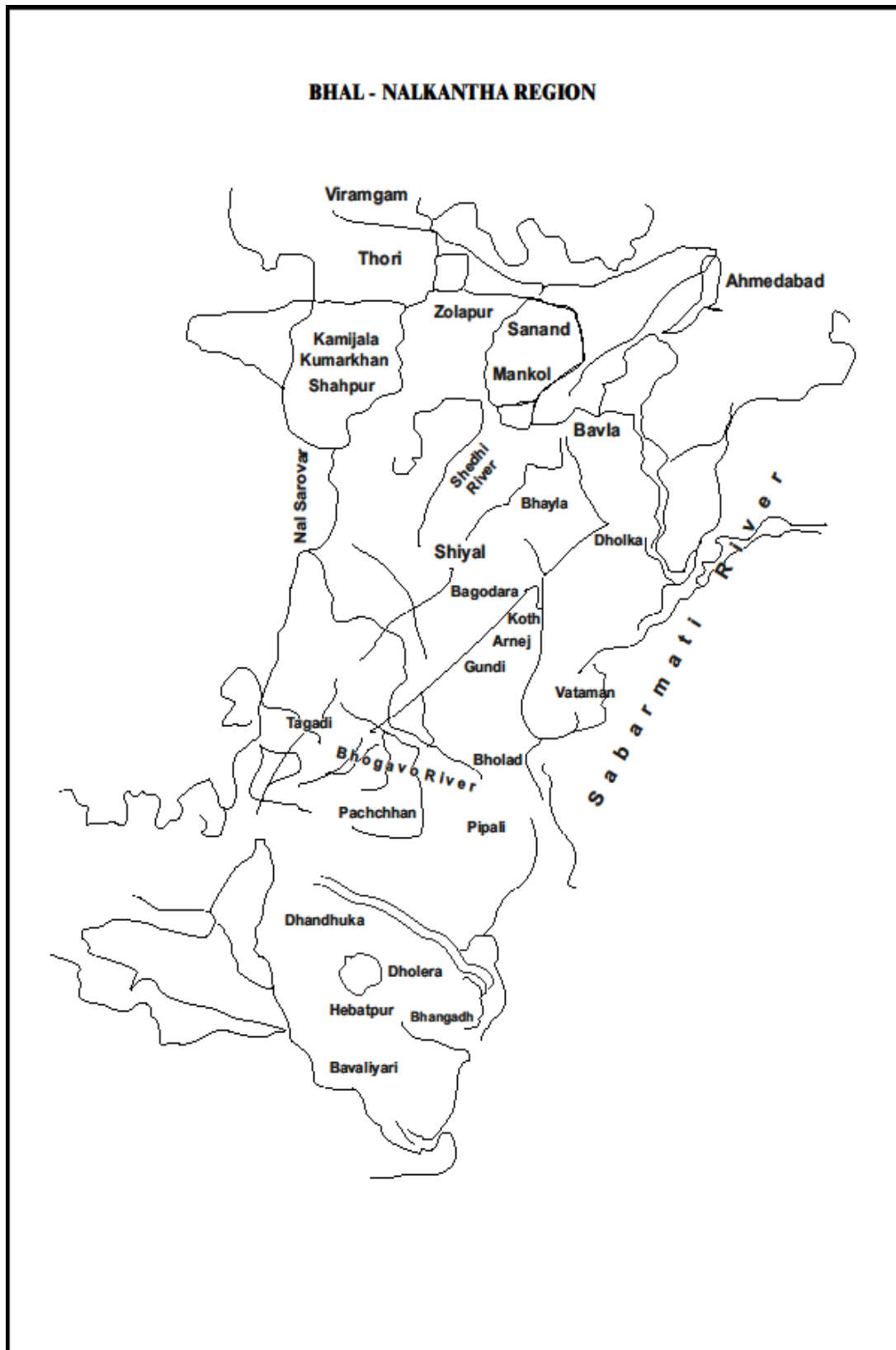
3. MAP OF AHMEDABAD DISTRICT:



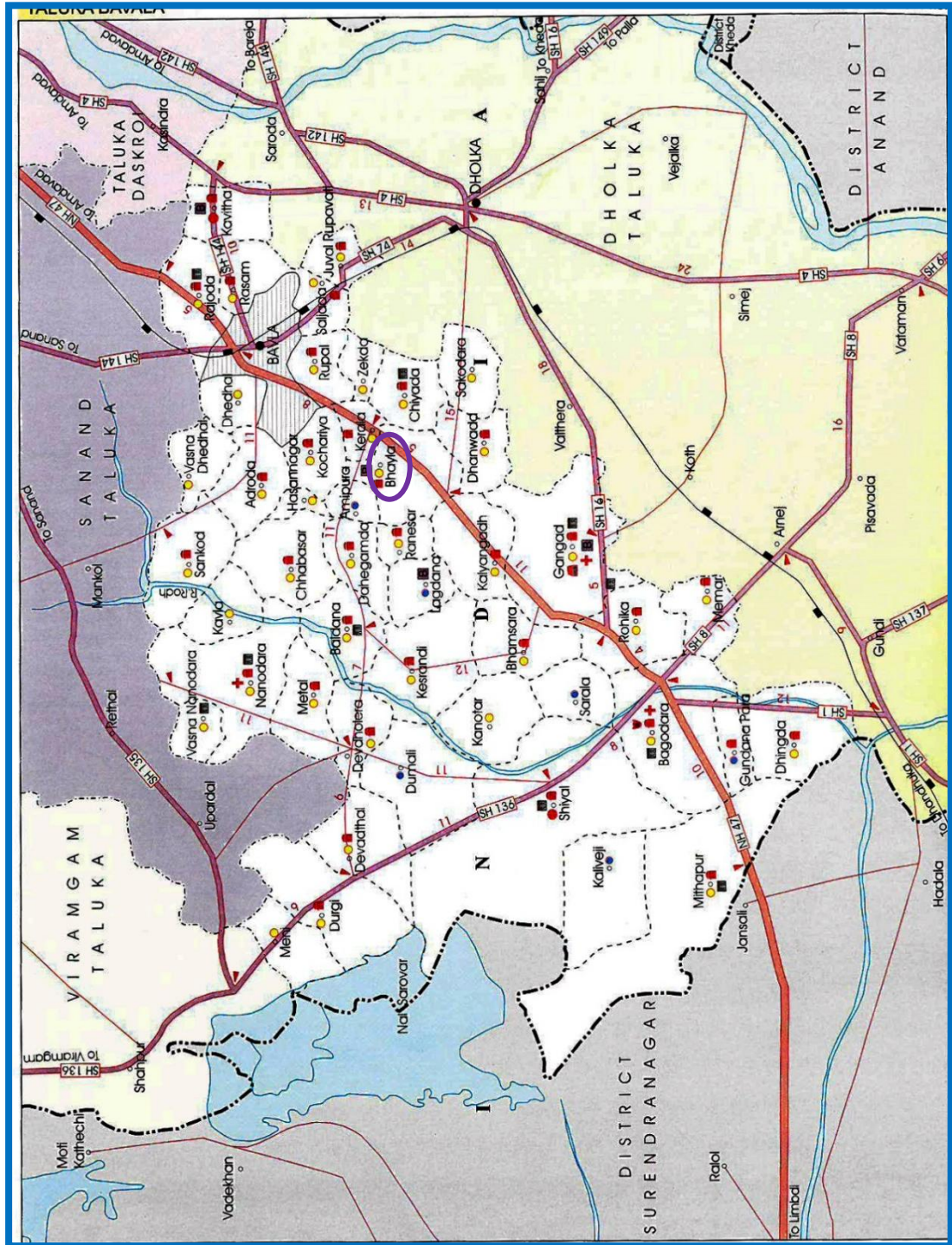
4. MAP OF *BHAL-NALKANTHA* REGION:



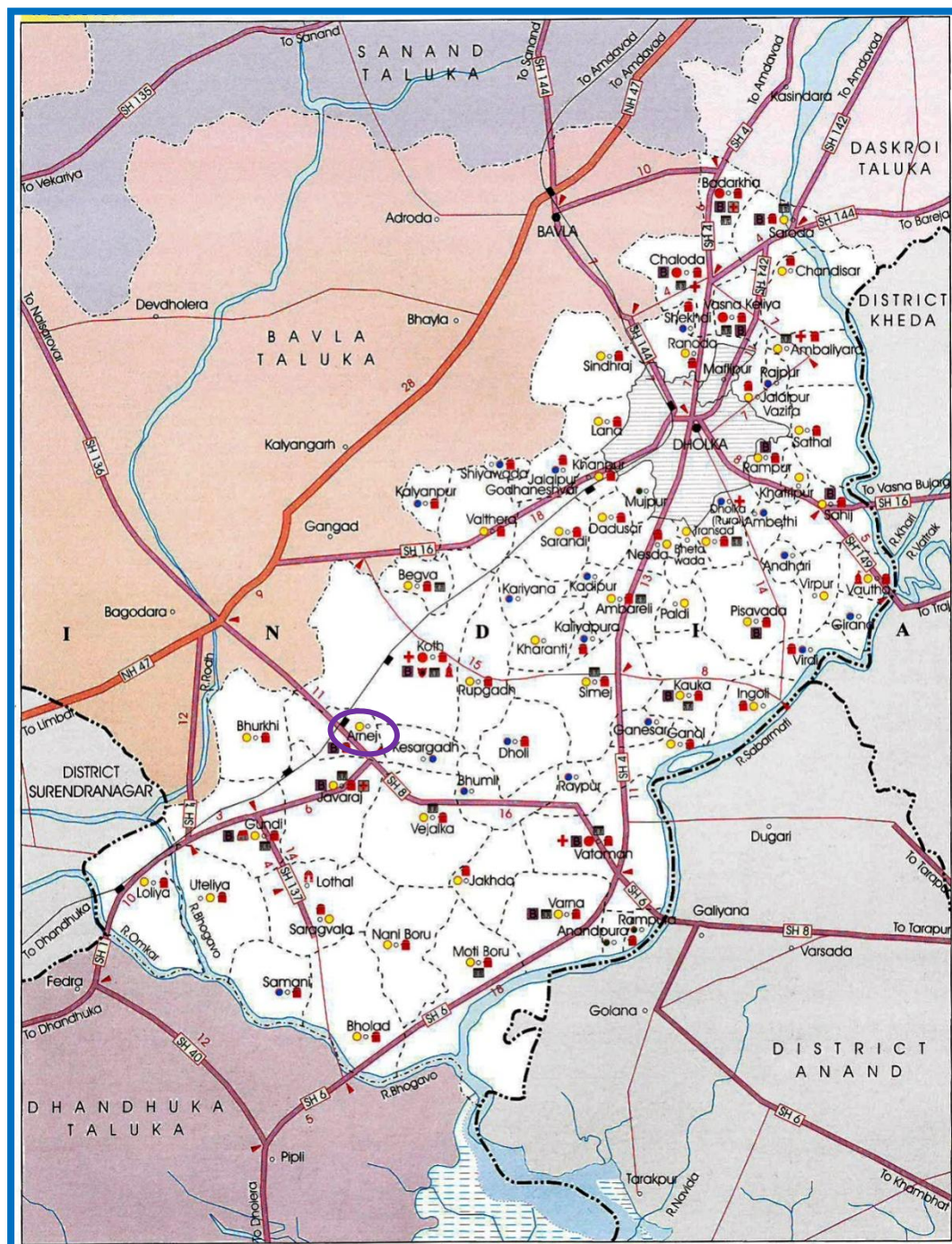
5. MAP SHOWING RAJPUT COMMUNITY LIVING IN *BHAL-NALKANTHA* REGION COVERED IN THE THESIS:



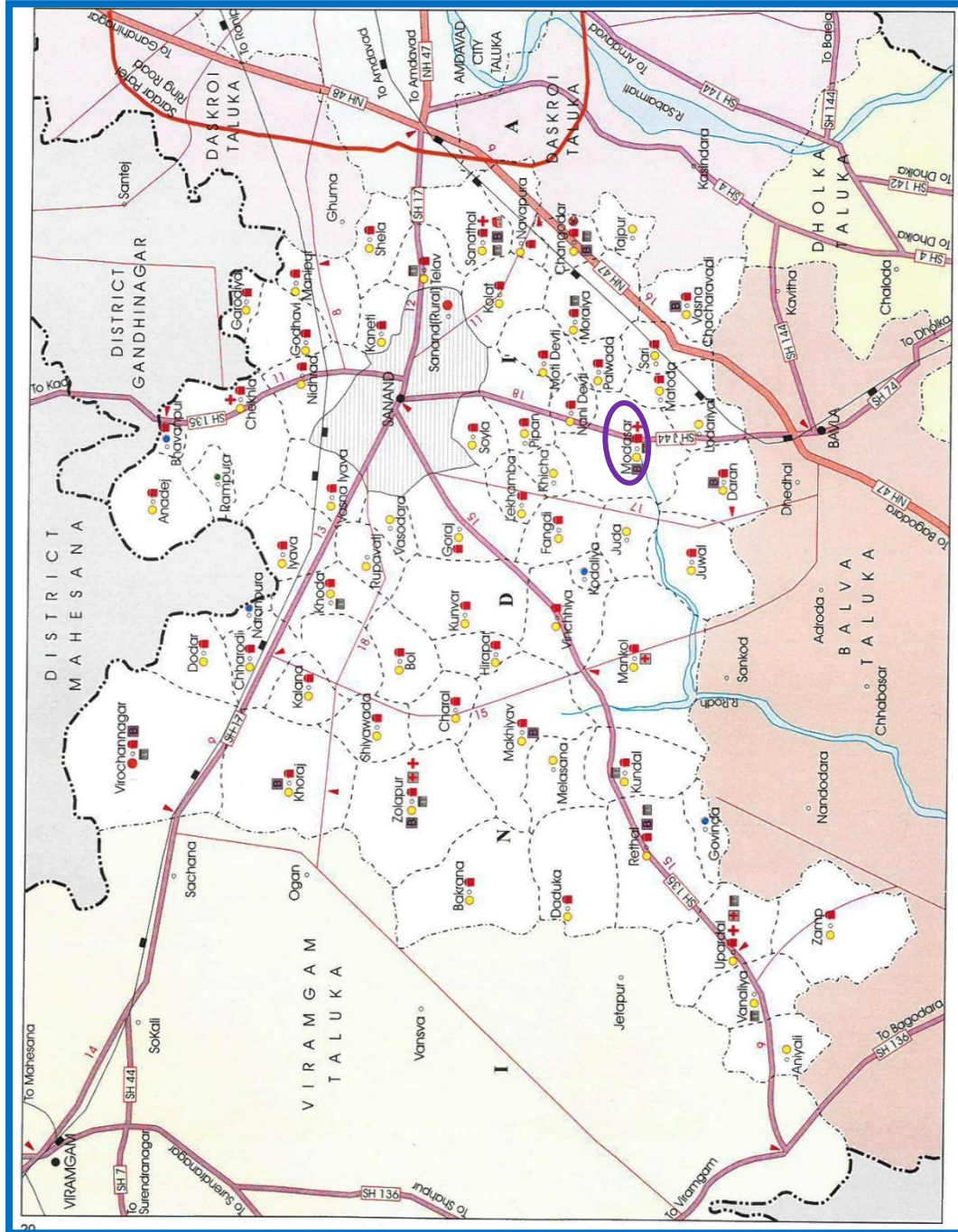
6. MAP OF BAVLA TALUKA:



7. MAP OF DHOLKA TALUKA:



8. MAP OF SANAND TALUKA:



9. MAP OF DHANDHUKA TALUKA:

